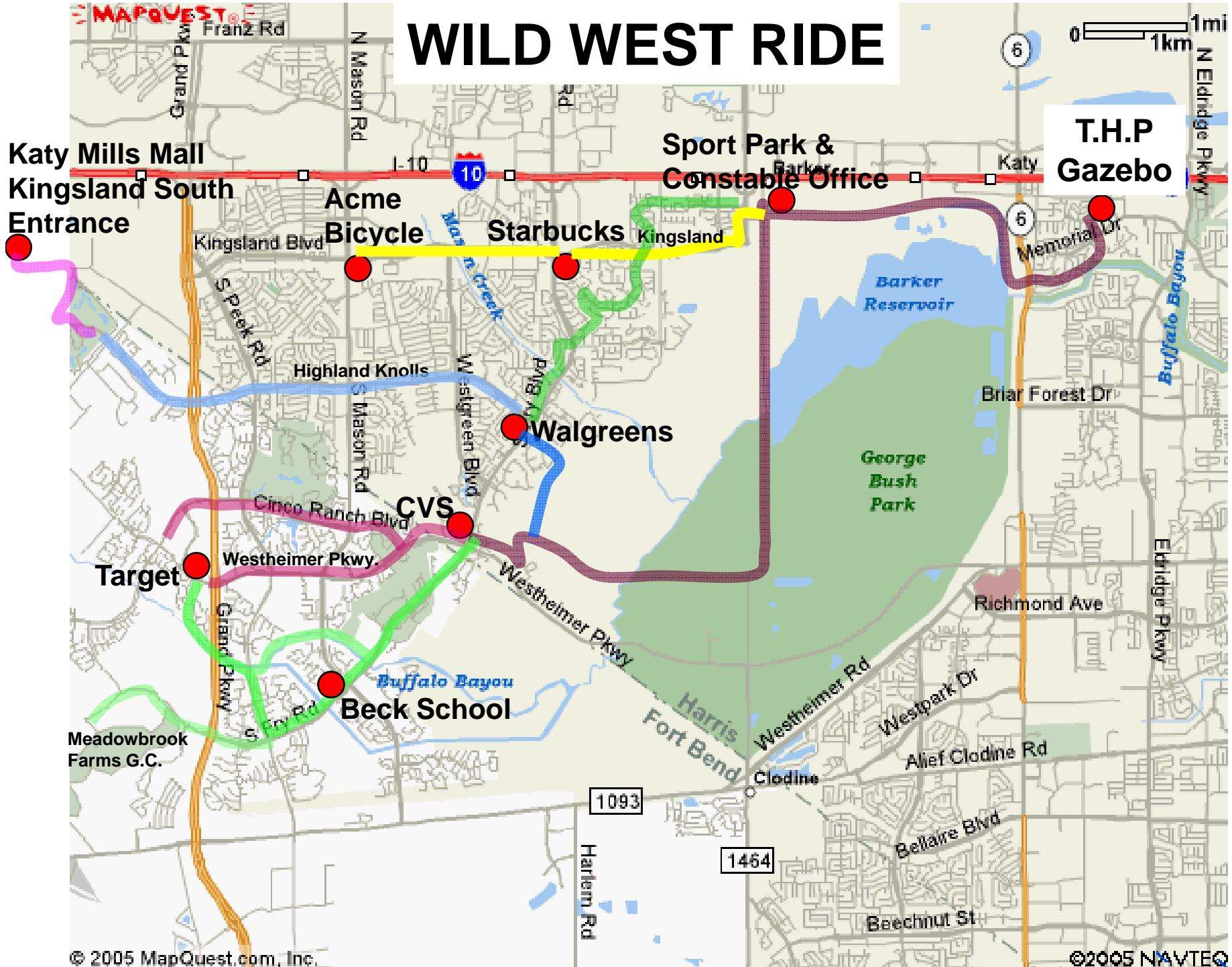
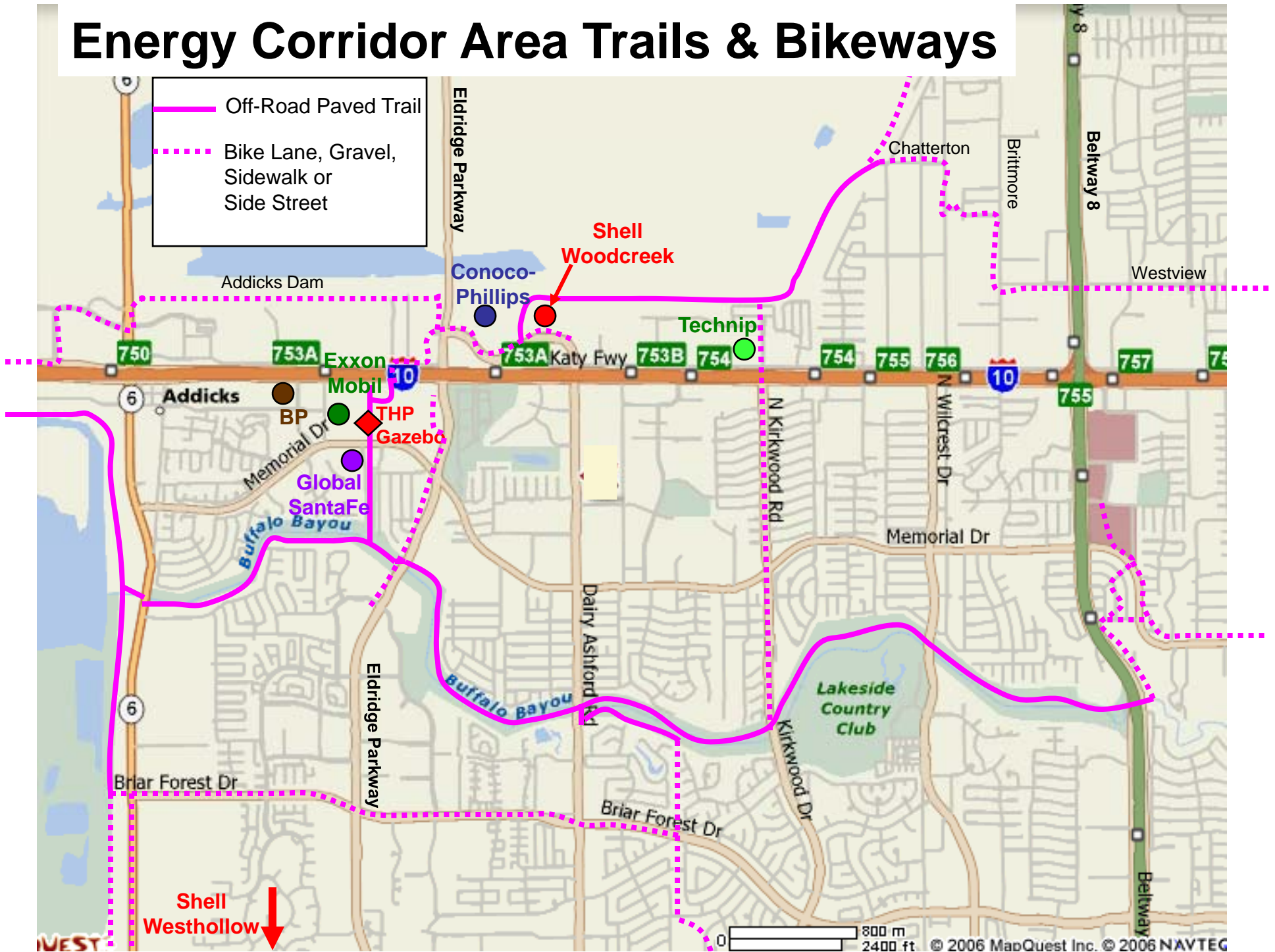


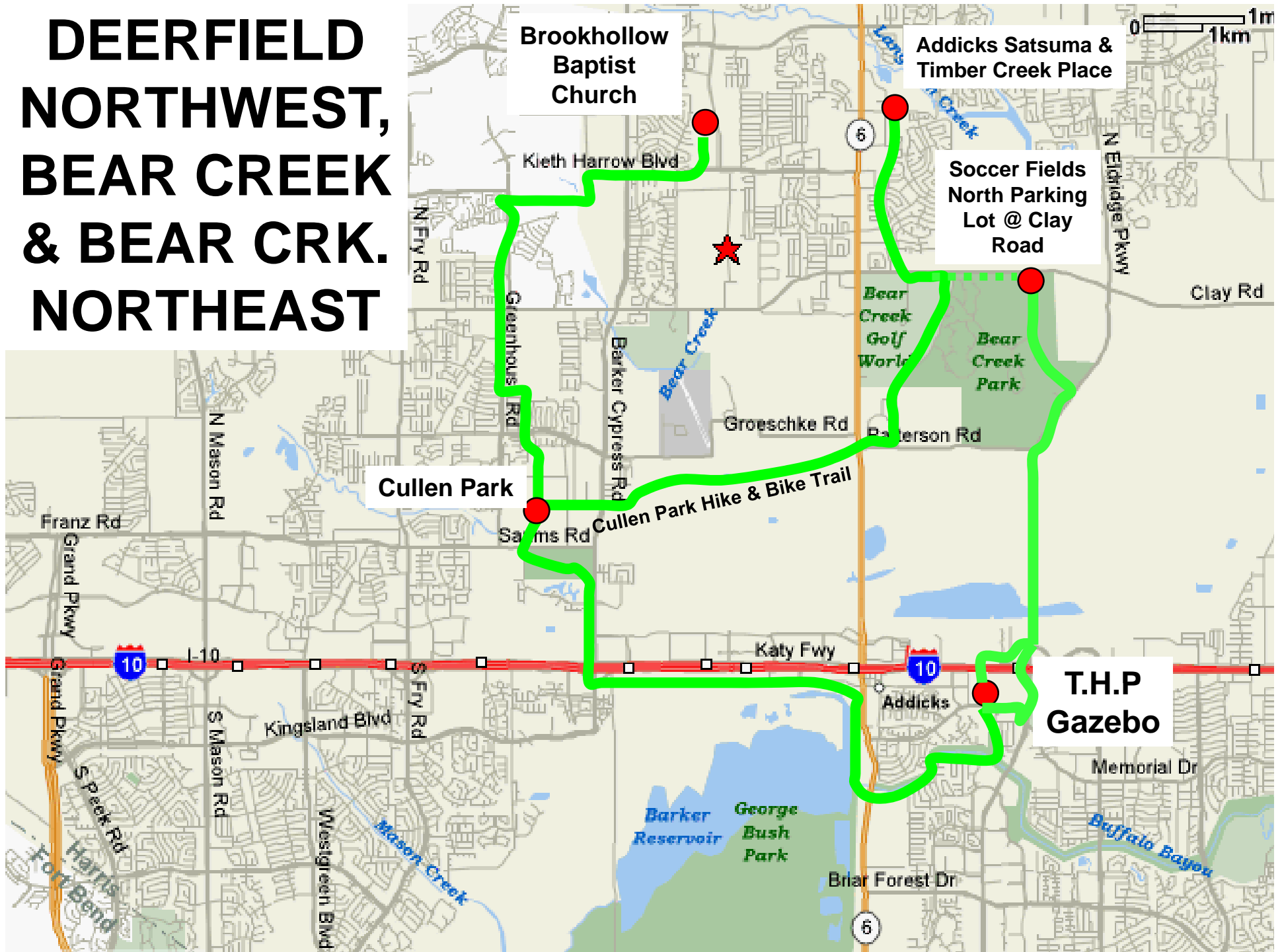
# WILD WEST RIDE



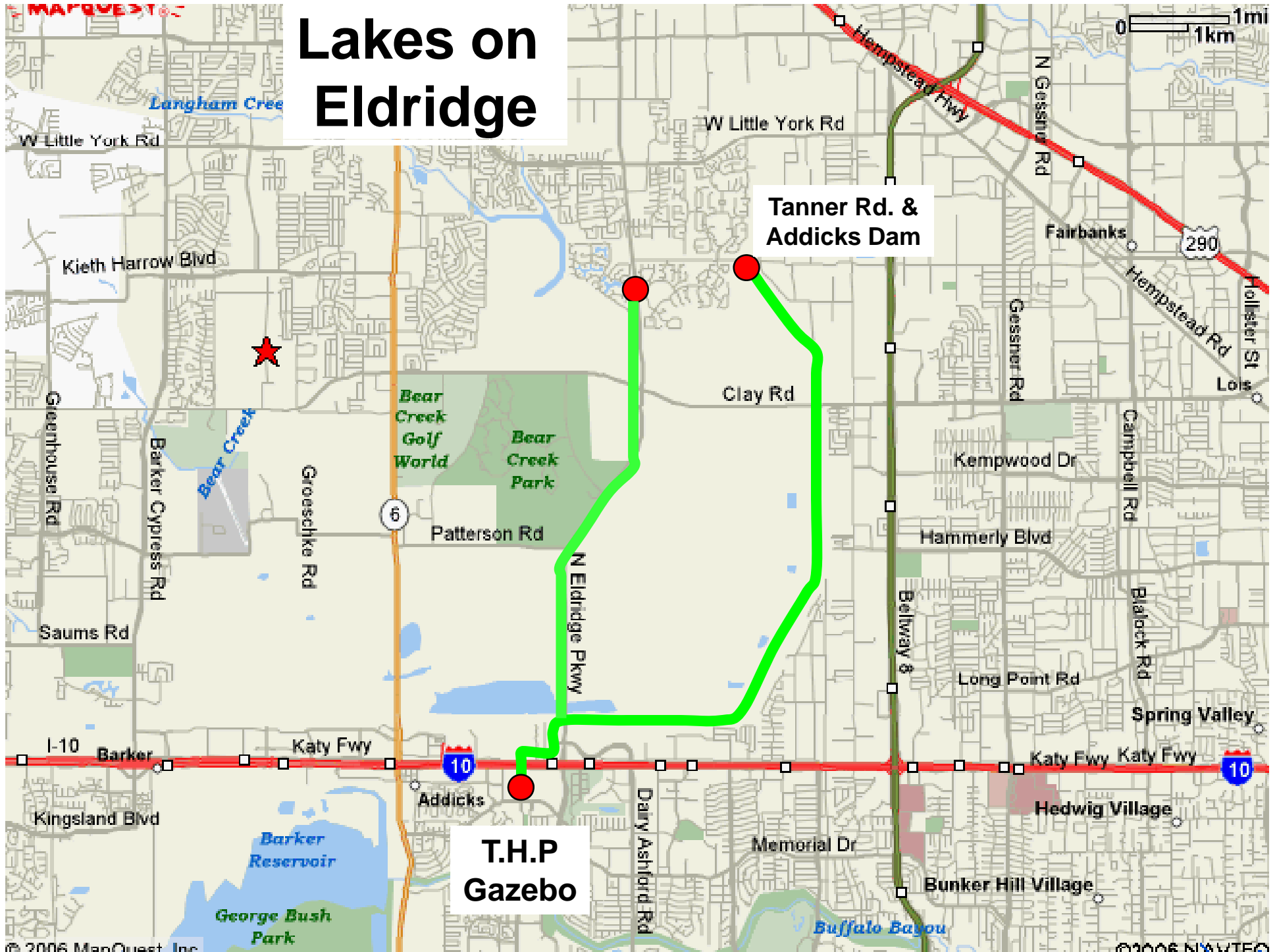
# Energy Corridor Area Trails & Bikeways



# DEERFIELD NORTHWEST, BEAR CREEK & BEAR CRK. NORTHEAST



# Lakes on Eldridge



**T.H.P  
Gazebo**

**Tanner Rd. &  
Addicks Dam**

# I-10 Off-Road Crossing

Omni  
Hotel

Eldridge

I-10 Underpass

Langham Creek

Terry Hershey Park

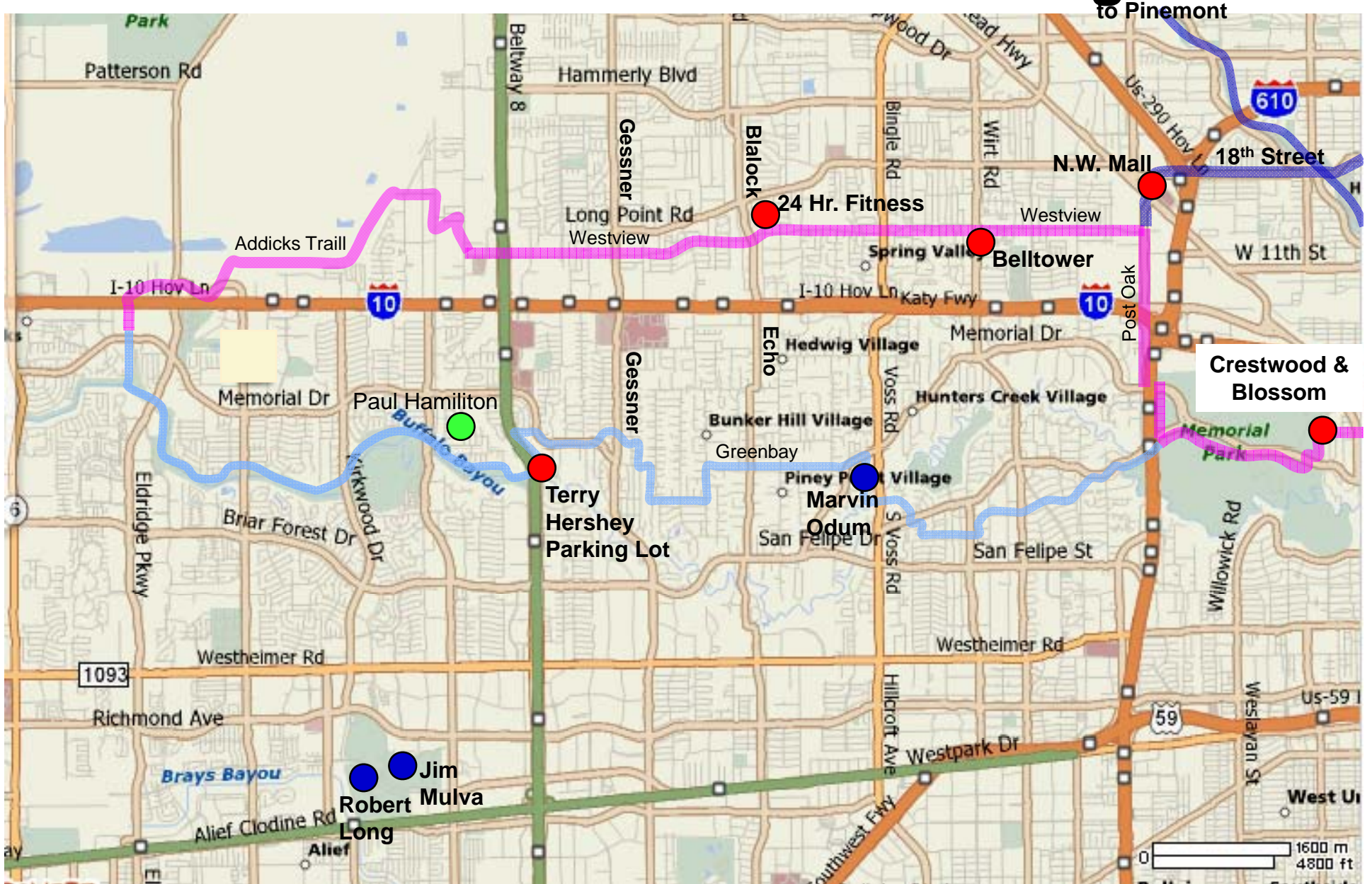
Terry Hershey Park

Terry Hershey Park  
Gazebo

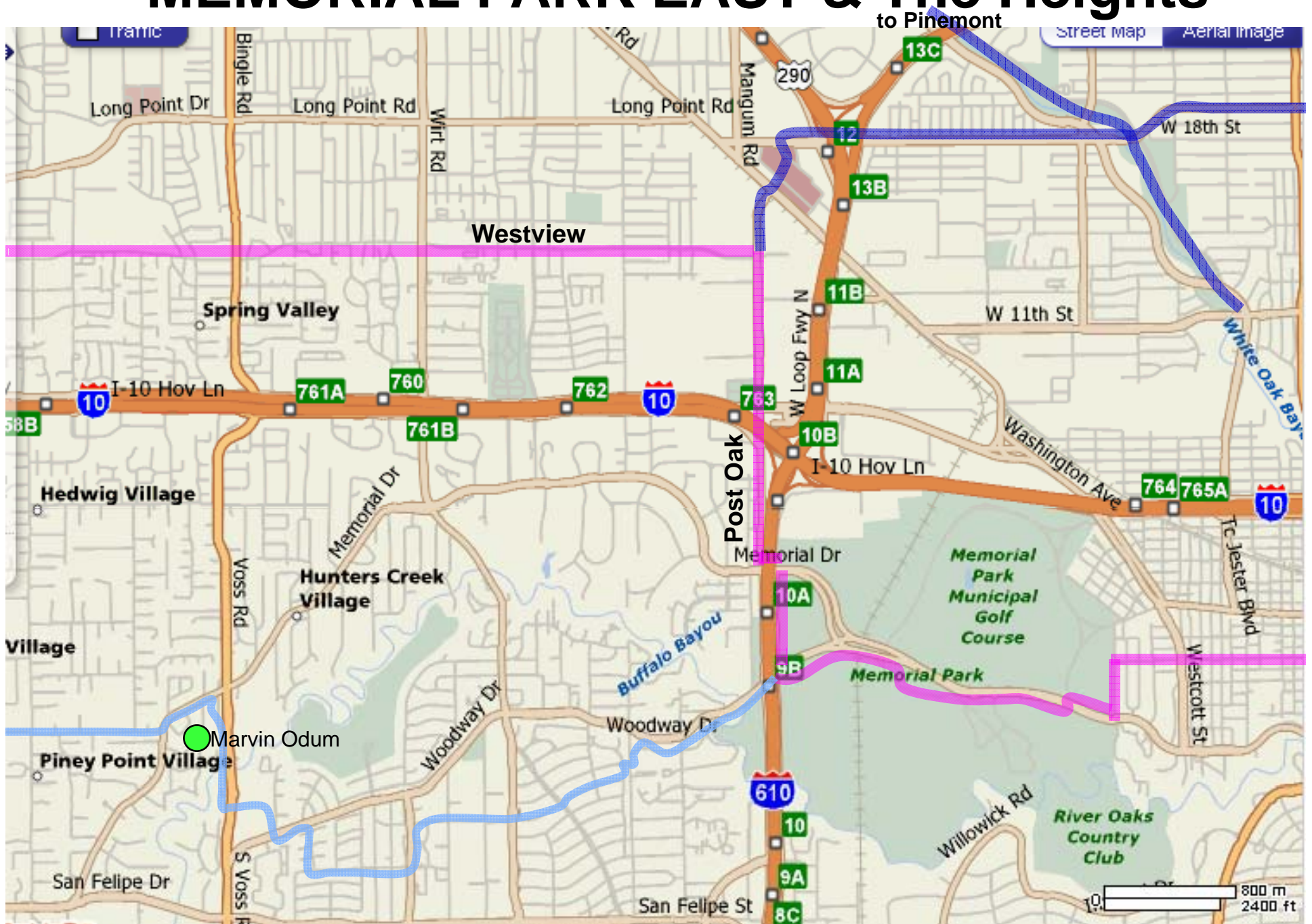




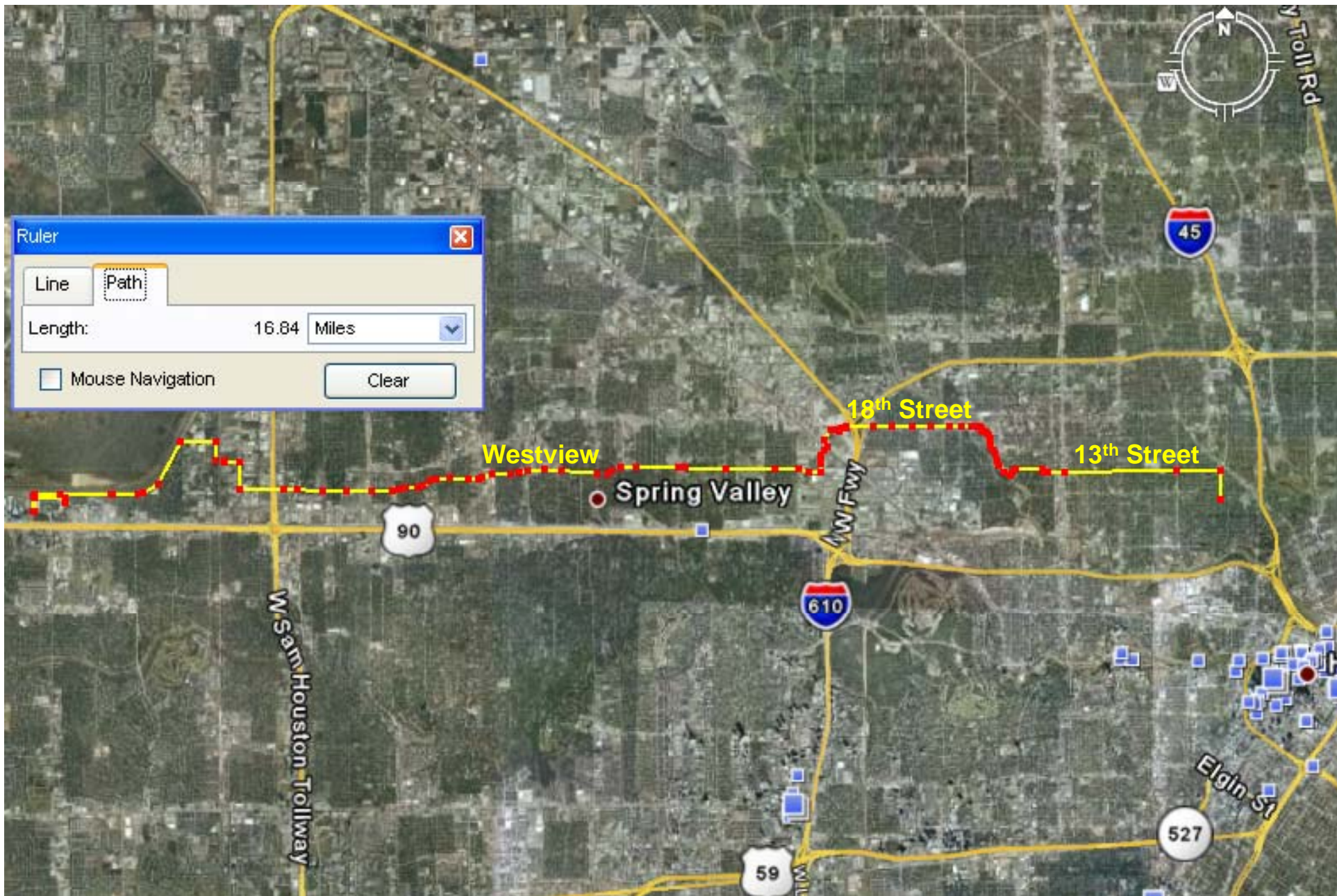
# MEMORIAL PARK EAST, SPRING BRANCH, MEMORIAL VILLAGES & The Heights



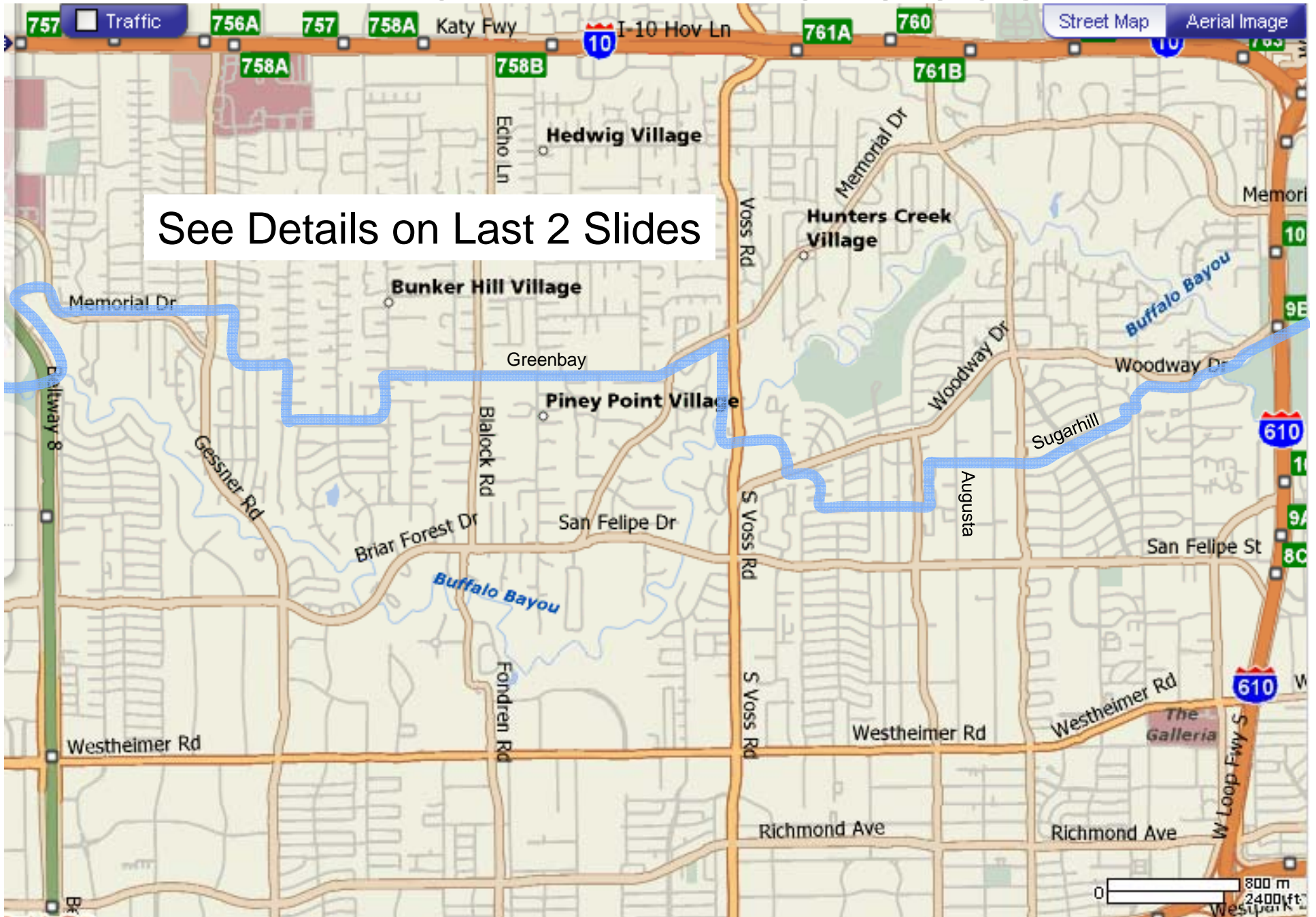
# MEMORIAL PARK EAST & The Heights

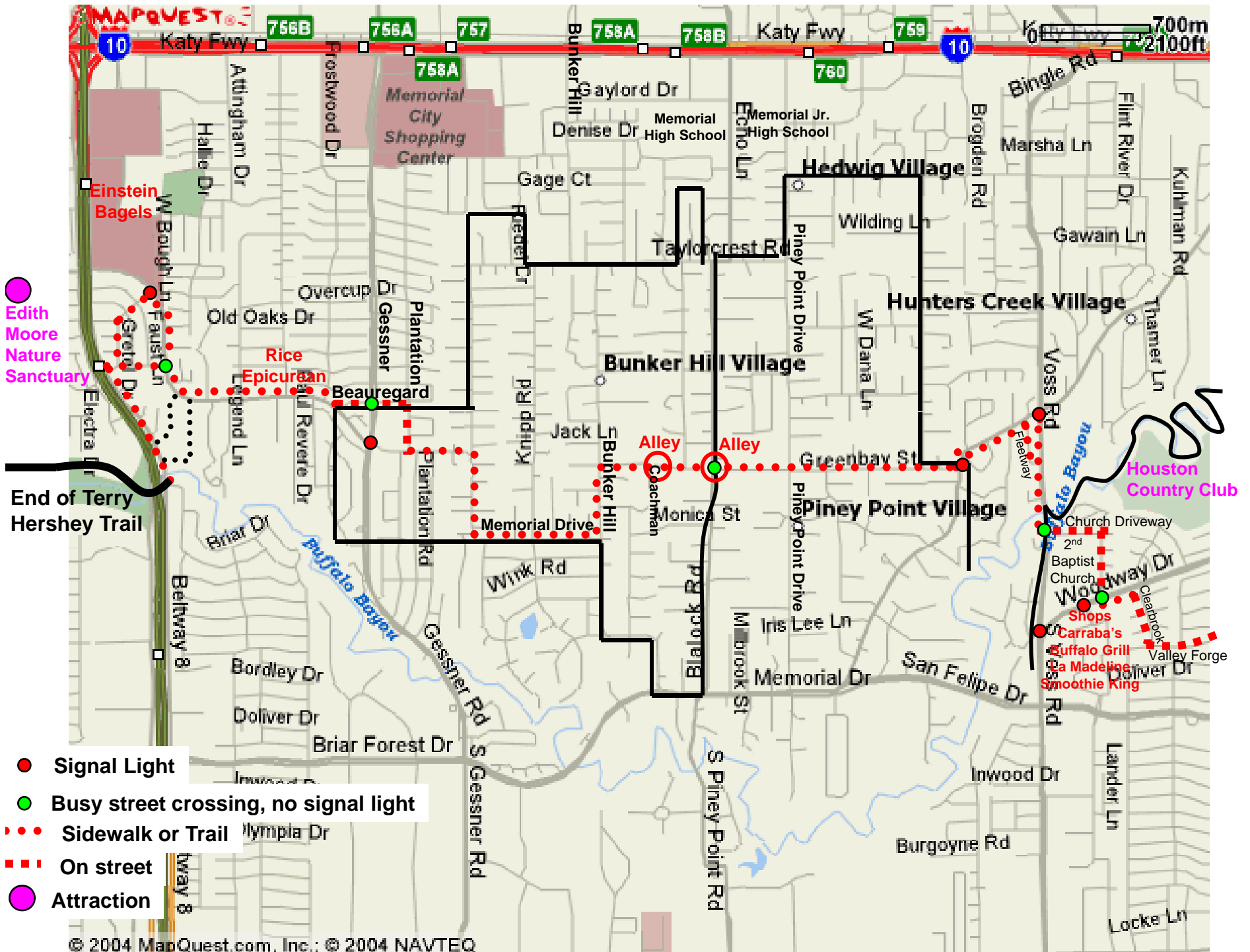


# Heights (Redan near I-45 to Shell Woodcreek – 16.84 miles)



# MEMORIAL VILLAGES SOUTH





- Signal Light
- Busy street crossing, no signal light
- Sidewalk or Trail
- On street
- Attraction

